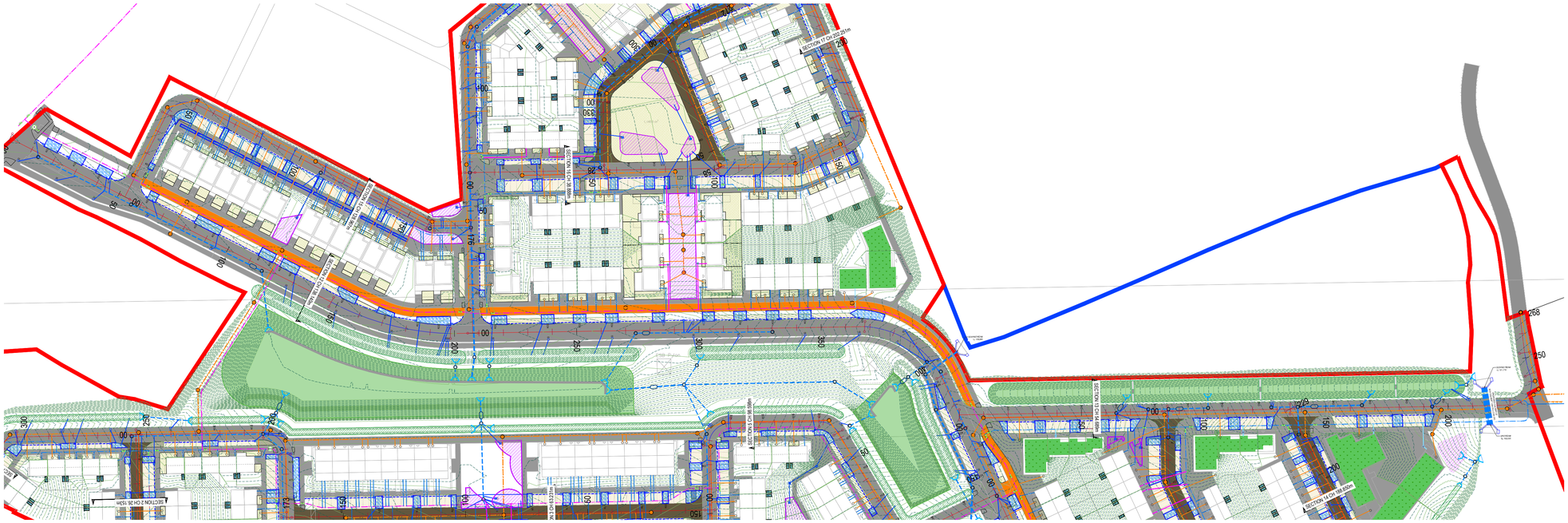

GENERAL NOTES

1. DO NOT SCALE THIS DRAWING. WORK ONLY TO FIGURED DIMENSIONS.
2. FOR ALL RELEVANT NOTES, REFER TO STRUCTURAL AND CIVIL ENGINEERING PERFORMANCE SPECIFICATION.
3. ANY DISCREPANCIES ARE TO BE REPORTED TO PINNACLE CONSULTING ENGINEERS IMMEDIATELY.
4. THIS DRAWING IS TO BE READ IN CONJUNCTION WITH ALL OTHER RELEVANT ENGINEERS, ARCHITECTS AND SUB-CONTRACTORS DRAWINGS AND DETAILS.
5. THIS DRAWING IS TO BE PRINTED IN COLOUR.
6. THIS DRAWING IS NOT TO BE USED FOR CONSTRUCTION PURPOSES UNLESS EXPRESSLY STATED.
7. EXISTING SITE AND LEVEL INFORMATION TAKEN FROM LAND SURVEYS TOPOGRAPHICAL SURVEY DRAWING D1728F2D DATED 04/10/06.
8. THIS DRAWING HAS BEEN PREPARED USING THE PROPOSED SITE LAYOUT FROM DAVEY + SMITH ARCHITECTS DRAWING IP00 DATED 16/08/24

LEGEND

	SITE BOUNDARY
	MAJOR CONTOURS (0.5m)
	MINOR CONTOURS (0.1m)
	ROAD CENTER LINE
	PROPOSED RETAINING WALL
	PROPOSED GABION RETAINING WALL
	TANKED RETAINING WALL
	BUILDING FFL STEP
	125 mm PROPOSED KERB
	75 mm PROPOSED KERB
	25 mm PROPOSED KERB
	PROPOSED DROP KERB
	PROPOSED CHANNEL KERB
FFL 100.200	PROPOSED FFL
+102.40	PROPOSED LEVEL
20 / 100	CHAINAGE / PROPOSED LEVEL
1:40	PROPOSED SLOPE
KB 102.40	PROPOSED KERB BOTTOM LEVEL
KT 102.40	PROPOSED KERB TOP LEVEL
KO	300mm KERB OPENING

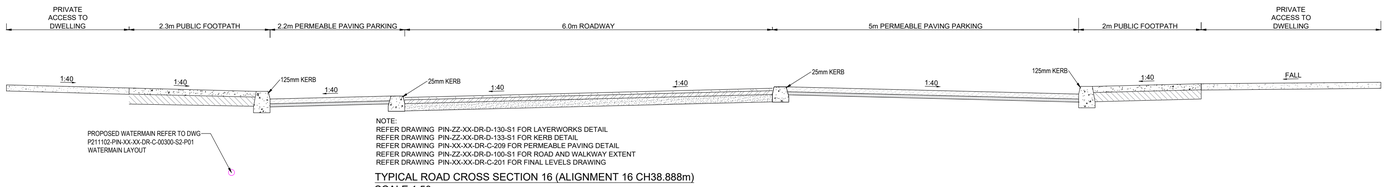

NOTE:
REFER DRAWING PIN-ZZ-XX-DR-D-130-S1 FOR LAYERWORKS DETAIL
REFER DRAWING PIN-ZZ-XX-DR-D-133-S1 FOR KERB DETAIL
REFER DRAWING PIN-XX-XX-DR-C-209 FOR PERMEABLE PAVING DETAIL
REFER DRAWING PIN-ZZ-XX-DR-D-100-S1 FOR ROAD AND WALKWAY EXTENT
REFER DRAWING PIN-XX-XX-DR-C-201 FOR FINAL LEVELS DRAWING

TYPICAL ROAD CROSS SECTION 16 (ALIGNMENT 16 CH38.888m)
SCALE 1:50

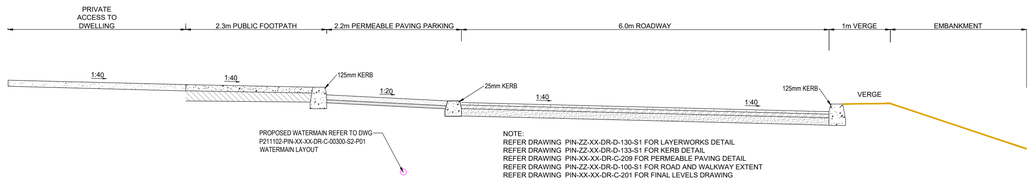

NOTE:
REFER DRAWING PIN-ZZ-XX-DR-D-130-S1 FOR LAYERWORKS DETAIL
REFER DRAWING PIN-ZZ-XX-DR-D-133-S1 FOR KERB DETAIL
REFER DRAWING PIN-XX-XX-DR-C-209 FOR PERMEABLE PAVING DETAIL
REFER DRAWING PIN-ZZ-XX-DR-D-100-S1 FOR ROAD AND WALKWAY EXTENT
REFER DRAWING PIN-XX-XX-DR-C-201 FOR FINAL LEVELS DRAWING

TYPICAL ROAD CROSS SECTION 17 (ALIGNMENT 16 CH202.251m)
SCALE 1:50

SCALE 1:50
0 0.50 1.00 1.50 2.00 2.50m
DIMENSIONS IN METRES

REV	DESCRIPTION	BY	CHK/APP	DATE
P01	PLANNING	FJVR	JB	02/09/24

CLIENT
CAPAMI LTD

PROJECT
OLDCOURT LRD

DRAWING TITLE
ROAD TYPICAL CROSS SECTIONS
SHEET 5 OF 5

PINNACLE
CONSULTING ENGINEERS

GROSVENOR COURT,
67A PATRICK STREET,
DUN LAOGHAIRE,
COUNTY DUBLIN,
IRELAND, A96 W3Y7
TELEPHONE: +353 1 2311041
NORWICH ■ WELWYN GARDEN CITY ■ LONDON ■ THE HAGUE ■ FRANKFURT

DRAWING STATUS
PLANNING

SCALE @ A1	DATE	DRAWN BY	CHECKED	APPROVED
1:500	2024/04/28	FJVR	JB	SOR

DRG NO. P211102-PIN-XX-XX-DR-C-00704-S2
REV. P01

PIN REF P211102

COPYRIGHT PINNACLE

File Location: S:\02.PROJECTS\2021 PROJECTS\P211102 - OLDCOURT - LAP LANDS\6.0 DRAWINGS\6.2 PINNACLE\6.2.1 CIVIL\20240521 - PLANNING PACK\DWG\P211102-PIN-XX-XX-DR-C-00700-S2- P01 ROAD TYPICAL CROSS SECTIONS.DWG